



New South Wales

PARLIAMENTARY COUNSEL

Opinion

Environmental Planning and Assessment Act 1979
Proposed Murrumbidgee Local Environmental Plan 2013 (Amendment No 1)

Your ref: PP_2018_MBIDG_001_00
Our ref: e2018-290.d02

In my opinion the attached draft environmental planning instrument may legally be made.

When the environmental planning instrument is made, a map cover sheet that lists the final form of the maps adopted by the instrument should be signed by the person making the instrument.

A handwritten signature in cursive script, appearing to read 'A O'Callaghan'.

(A O'CALLAGHAN)
Parliamentary Counsel
5 June 2019



New South Wales


Murrumbidgee Local Environmental Plan 2013 (Amendment No 1)

under the

Environmental Planning and Assessment Act 1979

The following local environmental plan is made by the local plan-making authority under the
Environmental Planning and Assessment Act 1979.

.....


John Scarce
General Manager
Murrumbidgee Council

Date 11 June 2019

Signed under delegation for Murrumbidgee Council

As delegate for the Minister for Planning

Murrumbidgee Local Environmental Plan 2013 (Amendment No 1)

under the

Environmental Planning and Assessment Act 1979

1 Name of Plan

This Plan is *Murrumbidgee Local Environmental Plan 2013 (Amendment No 1)*.

2 Commencement

This Plan commences on the day on which it is published on the NSW legislation website.

3 Land to which Plan applies

This Plan applies to part of Lot 1, DP 750901, Sturt Highway, Darlington Point.

4 Maps

The maps adopted by *Murrumbidgee Local Environmental Plan 2013* are amended or replaced, as the case requires, by the maps approved by the local plan-making authority on the making of this Plan.

5 Amendment of Murrumbidgee Local Environmental Plan 2013

Schedule 5 Environmental heritage

Insert in appropriate order in Part 1:

Darlington Point	Toganmain Woolshed Precinct (including woolshed and associated buildings)	Sturt Highway	Part of Lot 1, DP 750901	Local	I4
------------------	---	---------------	--------------------------	-------	----

Environmental Planning and Assessment Act 1979

Murrumbidgee Local Environmental Plan 2013 (Amendment No 1)

Murrumbidgee Council
PO Box 96
Jerilderie, NSW, 2716

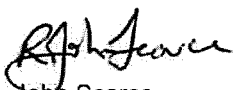
Map Cover Sheet

The following map sheets are adopted:

Heritage Map
HER_004

5550_COM_HER_004_080_20181114

Certified



John Scarce
General Manager
Murrumbidgee Council

Signed under delegation for Murrumbidgee Council

As delegate for the Minister for Planning

[Date]

11 June 2019



Murrumbidgee Local Environmental Plan 2013

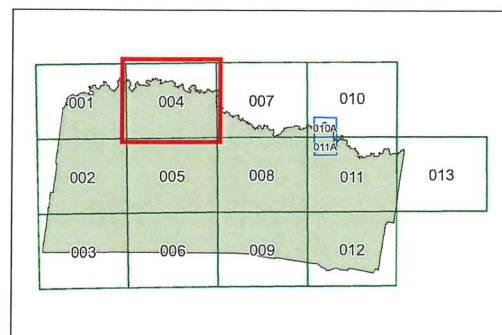
Heritage Map - Sheet HER_004

Heritage

- Item - General
- Item - Archaeological

Cadastral

Cadastral 14/11/2018 © Spatial Services



0 500 1,000 2,000 3,000
Metres

Projection: GDA 1994
MGA Zone 55

Scale: 1:80,000 @ A3

Map Identification Number: 5550_COM_HER_004_080_20181114

